




Sources: Esri, HERE, Garmin, Intermap, increment P Corp., GEBCO, USGS, FAO, NPS, NRCAN, GeoBase, IGN, Kadaster NL, Ordnance Survey, Esri Japan, METI, Esri China (Hong Kong), (c) OpenStreetMap contributors, and the GIS User Community

Maatregelen

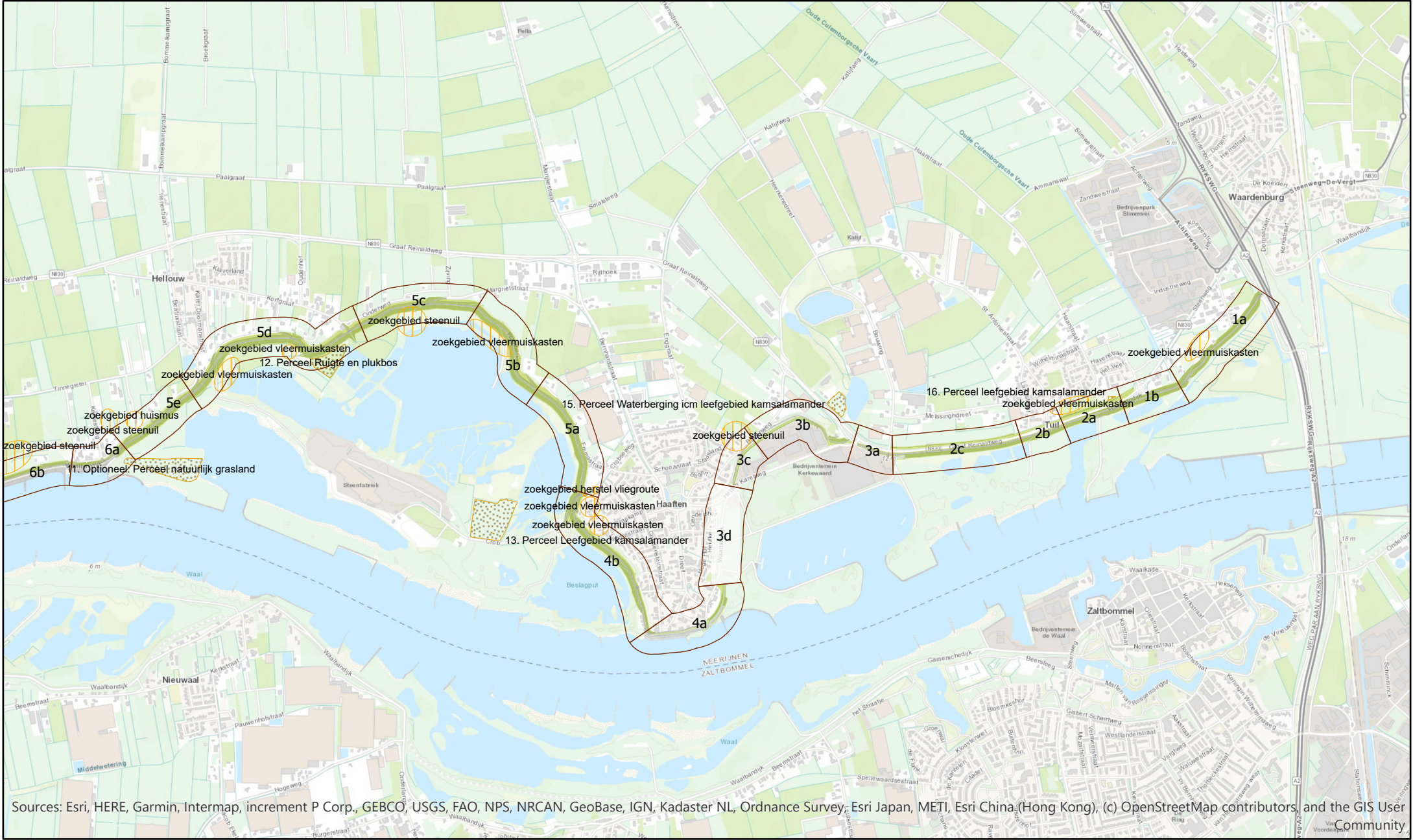
Versie ontwerp: OPPWW v1.2
 Datum: 25-2-2020
 Schaal: 1:25,000



Maatregelen

- lijnvormig elementen
- percelismaatregelen leefgebied
- zoekgebied soortspecifieke maatregelen








Sources: Esri, HERE, Garmin, Intermap, increment P Corp., GEBCO, USGS, FAO, NPS, NRCAN, GeoBase, IGN, Kadaster NL, Ordnance Survey, Esri Japan, METI, Esri China (Hong Kong), (c) OpenStreetMap contributors, and the GIS User Community

Maatregelen

Maatregelen

-  perceelsmaatregelen leefgebied
-  zoekgebied soortspecifieke maatregelen

Versie ontwerp: OPPWW v1.2
 Datum: 25-2-2020
 Schaal: 1:25,000




Esri Nederland, Community Map Contributors